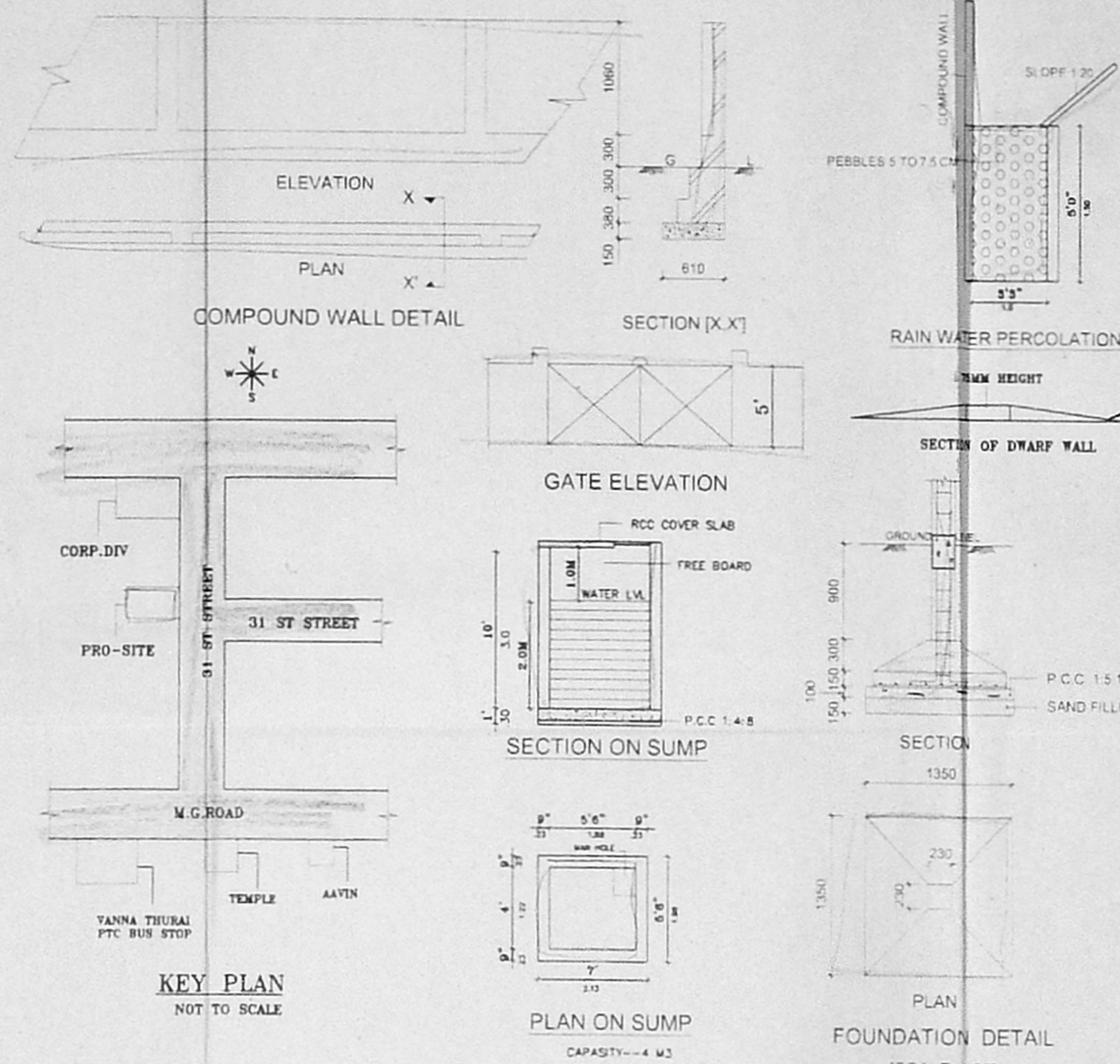


திட்ட வரைபட அனுமதி எண்
 A/21040/05
ஒப்பளிக்கப்பட்டது
 இவ்வலுவலகக் கழக எண் A/21040/05
 நாள் 21.06.2016 ல் குறிப்பிடப்பட்டுள்ள
 வரையறைகளுக்கு உட்பட்டது
உற்பத்தி செயலாக்காக
சென்னை மாநகராட்சி வளர்ச்சிக் குழுமம்
சென்னை - 600 008.

FRONT ELEVATION

SECTION ON AB



KEY PLAN
NOT TO SCALE

SCHEDULE OF JOINERY:

TYPE	DETAIL	WIDTH	HEIGHT
D	C.W. PANELED DOOR	960	2135
D1	DO	915	2135
D2	DO	762	2135
B4	BAY WINDOW	1353	1500
	GLAZED WINDOW	1330	1372
	GLAZED WINDOW	1275	1372
	GLAZED WINDOW	960	1372
	GLAZED WINDOW	915	915

COLOUR INDEX

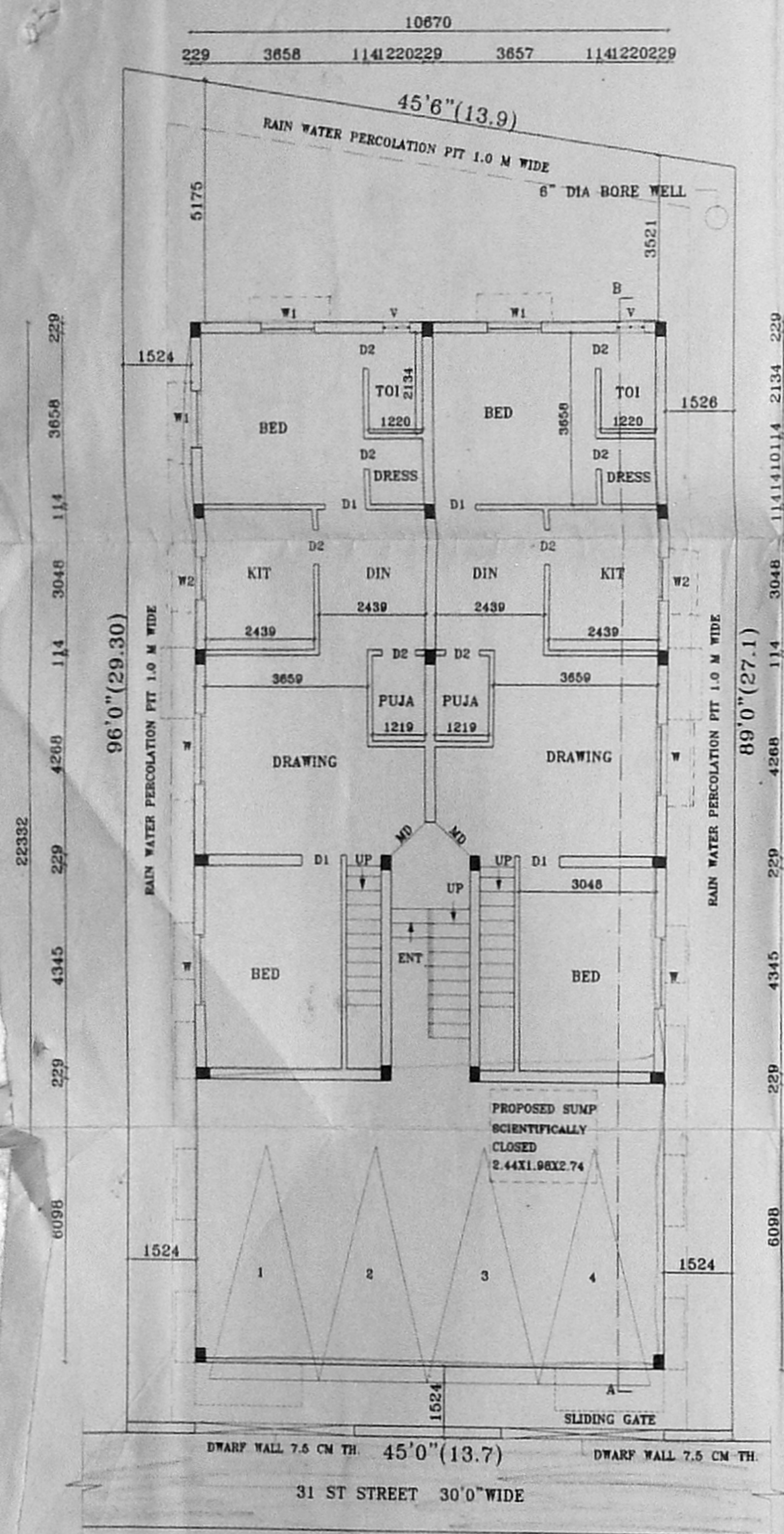
PROPOSAL	COLOUR INDEX
ROAD/STREET	[Symbol]
BOUNDARY SITE	[Symbol]

AREA STATEMENT SQ. M

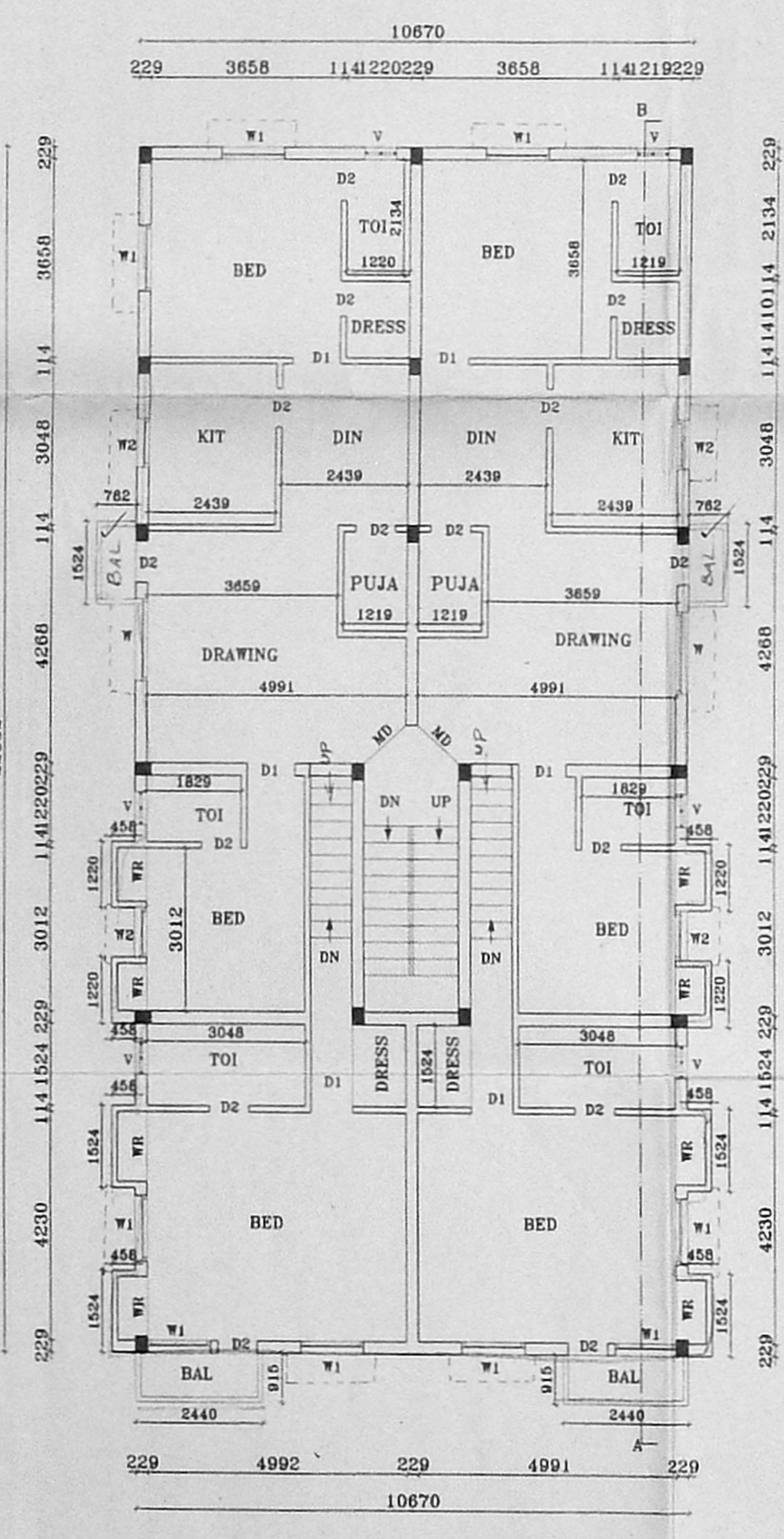
DESCRIPTION	AREA (SQ. M)
TOTAL PLOT EXTENT	388.00
STILT/GROUND FLOOR	173.22
FIRST FLOOR	250.07
SECOND FLOOR PART	85.22
TOTAL BUILT UP AREA	573.57
PLOT COVERAGE	64%
FSI	1.31
NDN FSI	65.66

PLAN SHOWING THE PROPOSED CONSTRUCTION OF A RESIDENTIAL BUILDING AT PLOT NO:E-137, DOOR NO:7 31ST CROSS STREET, BESANT NAGAR, CHENNAI-90. T.S.NO:3/4, BLOCK NO:39 OF URUR VILLAGE,

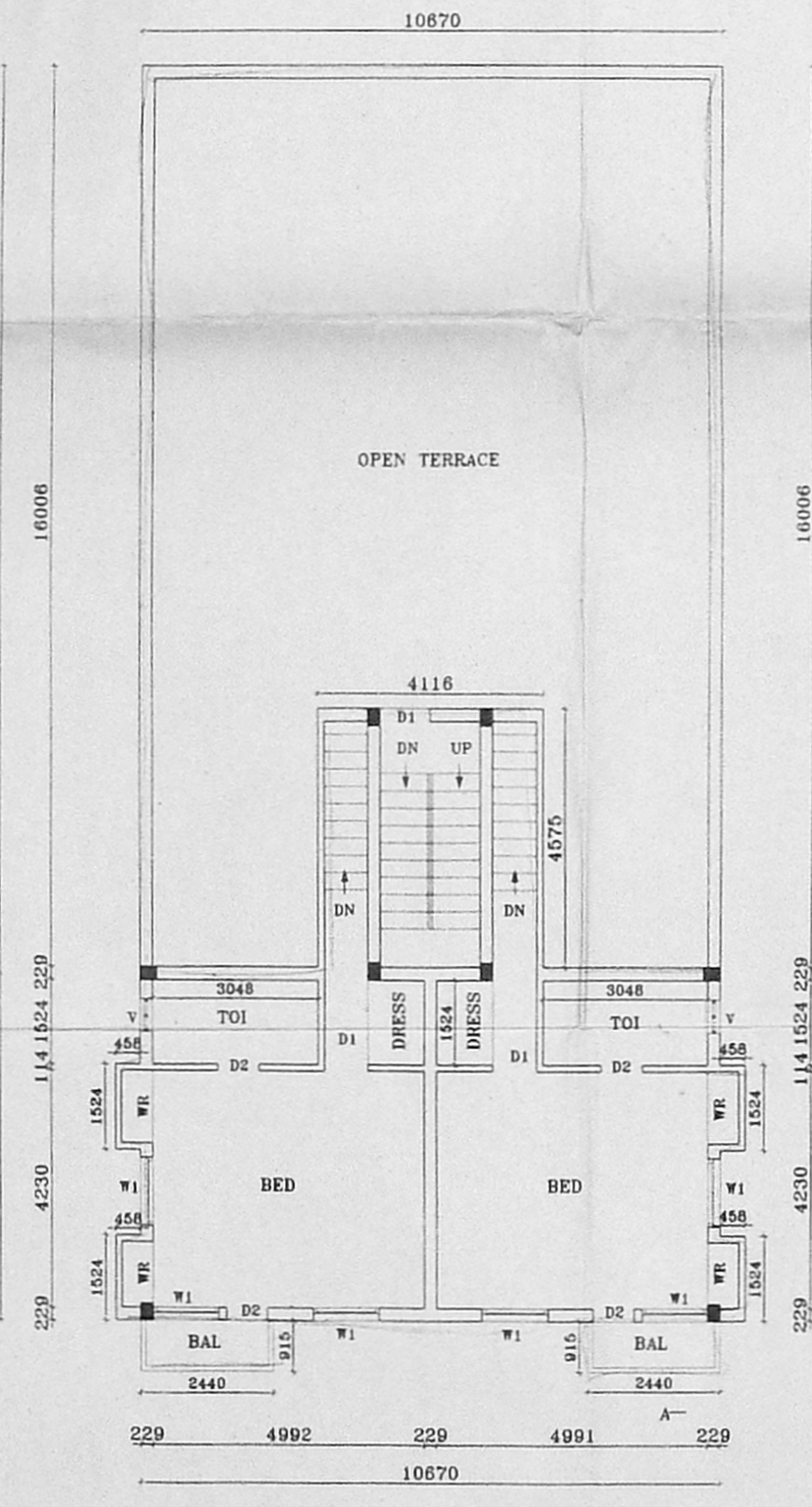
SCALE 1:100



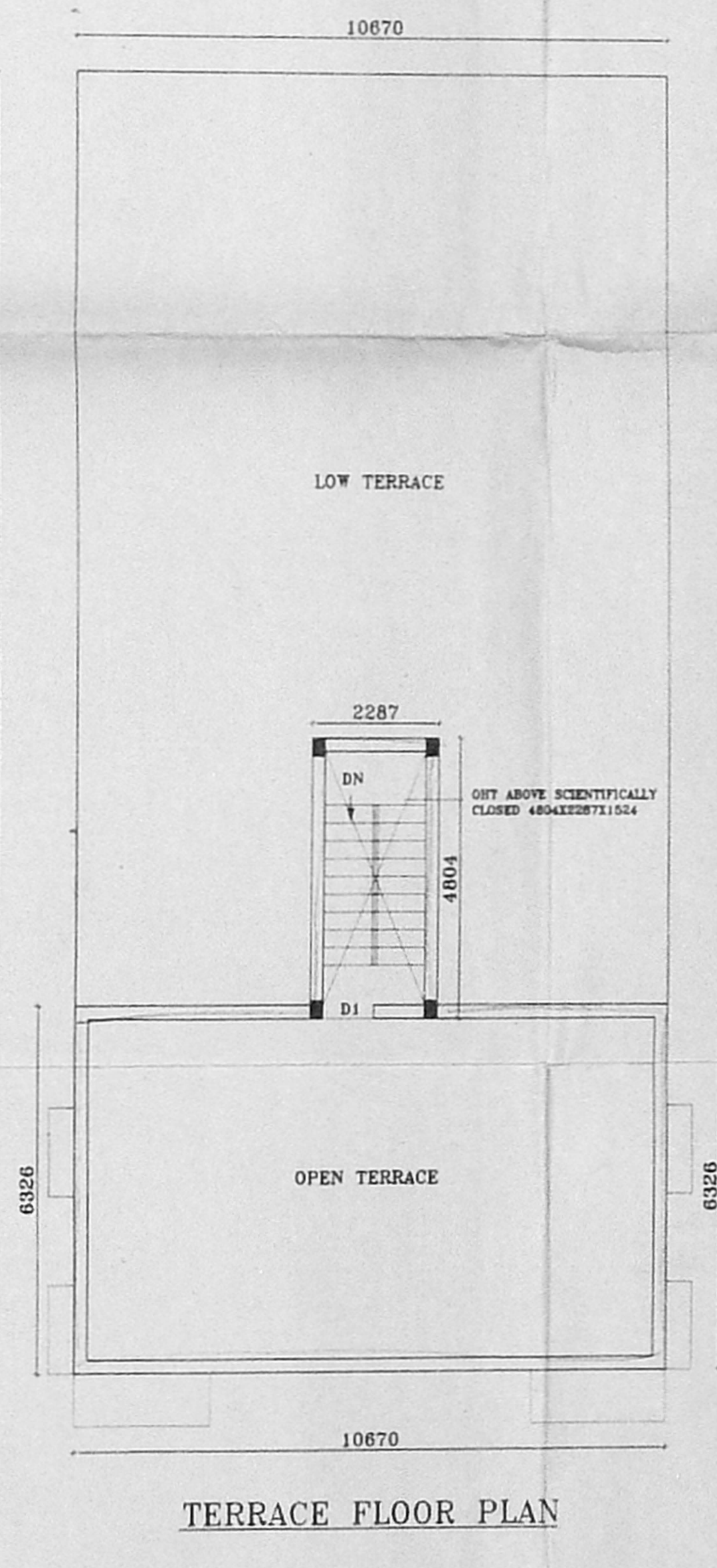
SITE/STILT/GROUND FLOOR PLAN



FIRST FLOOR PLAN



SECOND FLOOR PLAN PART



TERRACE FLOOR PLAN

SIGNATURE OF OWNER
S. Marudalai

LICENSED SURVEYOR
 N. SUBRAMANIAN
 LICENSED SURVEYOR
 CLASS - II, NO. - 1234
 CORPORATION OF CHENNAI
 12/5, KANNIAH STREET,
 SALIGRAM, CHENNAI-93.